

# Fields in Redwood City

101 North  
To Redwood  
Shores



## Sequoia HS

300 James Ave, 94062

**From 101:** Exit at Whipple & go west. Go 1/2 mile & turn left on El Camino Real. Go 1/2 mile & turn right on James. Take first right into school parking lot.

**From 280:** Exit at Edgewood & go east 2 miles. Turn right on Alameda de Las Pulgas. Go 2 blocks & turn left on Whipple. Go 3/4 mile & turn right on Elwood. Take third left onto James. Entrance to school parking lot is on the left.

## Woodside HS

199 Churchill Ave, Woodside 94062

**From 280:** Exit at Woodside Rd & turn east. Drive a mile & turn right at the light onto Churchill St. Parking lot is on left.

**From 101:** Take Woodside Rd heading west. Go about 3 miles & pass Alameda de las Pulgas. Pass the soccer/football field on the left & take next left onto Churchill St. Parking lot is on left.

## Canada College 4200 Farm Hill Blvd, 94061

**From 280:** Exit at Farm Hill Blvd. Turn left at first traffic light.

**From 101:** Exit at Woodside Rd (Hwy 84 West). Go west (south) on Woodside about 1/2 mile & turn right on Middlefield Rd. Go 1/2 mile & turn left on Jefferson. Go 3 miles (Jefferson becomes Farm Hill Blvd). Turn right at the light on top of the hill.

**From Redwood City:** Take Jefferson Ave west (becomes Farm Hill Blvd). Drive up the hill to the light at the top. Turn right into the campus.

*After entering the campus, take the first left, & stay left at the next intersection as well. Soccer field will be on the left behind the baseball field.*

## Hoover Park

2000 Spring St, 94063

**From 101:** Exit at Woodside Rd. Go south 2-3 lights to Bay Rd & turn left. Turn right onto Willow at first stop sign. Turn right at Spring. Parking lot is on left.

**From Woodside Rd north:** Pass El Camino & go 1 mile. Turn right on Spring St. Parking lot is 1<sup>st</sup> right.

## Red Morton Park

1120 Roosevelt Ave, 94061

Bechet, McGarvey, & 49er Fields

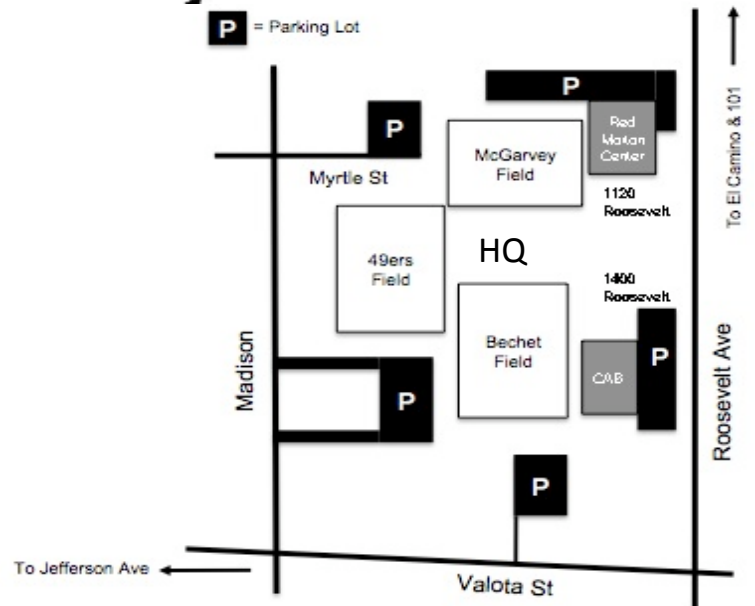
*See park map below*

**From 101:** Exit at Woodside Rd (Hwy 84 West). Go 3/4 mile & exit onto El Camino North. Take next left onto Roosevelt. Pass Hudson & King. Parking lots are on right at Red Morton Center & Community Activities Building.

**From 280 North:** Exit at Woodside Rd, turn right, & go east 2 miles. Turn left at the light onto Valota & go 1 mile. Turn right at Roosevelt. Parking lots will be on the left.

**From 280 South:** Exit 280 at Farm Hill Blvd. Go east 2.5 miles (becomes Jefferson). Pass Alameda de las Pulgas & go another 1/3 mile. Turn right on Valota. Turn left onto Roosevelt. Parking lots are on left.

## Red Morton Park



# Fields in Redwood Shores, Belmont, & Foster City

## Sea Cloud Park

Pitcairn Ln & Sea Cloud Ct,  
Foster City, 94404

**From 101:** Exit at Hillsdale Blvd & go East (towards the bay). Turn right on Edgewater. Go about 1 mile & turn left onto Pitcairn. Park is on the right.

**From 92 West:** Take Foster City Blvd / Chess Dr Exit. Turn right at Chess Dr & right on Foster City Blvd. Turn right onto Hillsdale Blvd, go  $\frac{3}{4}$  mile, Turn left on Edgewater. Go about 1 mile & turn left onto Pitcairn. Park is on right.

## Catamaran Park

Catamaran St. & Shell Blvd,  
Foster City, 94404

**From 101:** Exit onto Hillsdale Blvd East. Pass Edgewater & turn right on Shell Ave. Go  $\frac{3}{4}$  mile to go over the bridge, & turn right at the next stop sign. Field is on right.

**From 280:** Take 92 East to 101 South, then follow directions above.

**From 92 West:** Take Foster City Blvd / Chess Dr Exit. Turn right at Chess Dr & right on Foster City Blvd. Turn right onto Hillsdale Blvd & left on Shell Ave. From there, follow directions above.

## Sandpiper Park

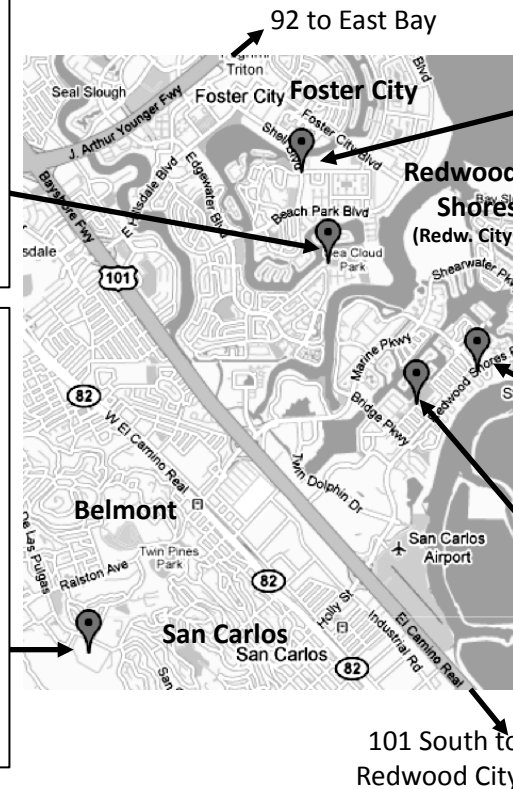
797 Redwood Shores Pkwy,  
Redwood City, 94065

**From 101:** Exit at Redwood Shores Pkwy & follow the Pkwy east about 2 miles. Field is behind Sandpiper Community Center on left.

## Marlin Park

500 Cringle Dr, Redwood City, 94065

**From 101:** Exit at Redwood Shores Pkwy & go east. After the stop sign at Bridge Pkwy, take the next left at Cringle. Field is at the end of Cringle. For more parking, go 1 block farther on Redwood Shores Pkwy to Marlin Ave before turning left.



## Carlmont HS

1400 Alameda de las Pulgas,  
Belmont, 94002

**From 101:** Take Ralston Ave exit west. Cross over El Camino. Turn left on Alameda de las Pulgas. School is on the right a few blocks from Ralston.

**From 280:** Take Hwy 92 East exit & immediately take Ralston Ave exit. Turn left on Ralston. Drive to Alameda de las Pulgas (near bottom of hill and turn right. School is on the right a few blocks from Ralston.

# Fields in San Bruno & Half Moon Bay

## Skyline College

3300 College Drive, San Bruno 94066

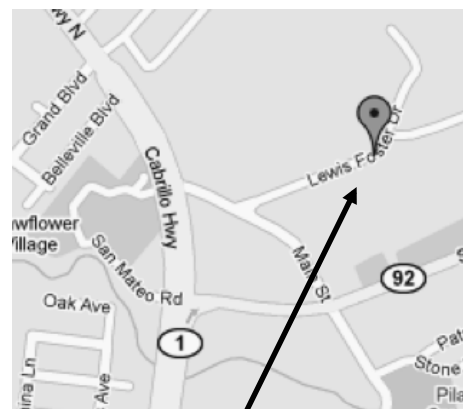


**From 280:**

Exit at Sneath Lane. Go west on Sneath about a half mile. Turn right onto Skyline Blvd (Hwy 35). Go  $\frac{1}{2}$  mile. Turn left on College Drive. Go straight ahead to the soccer field

## Half Moon Bay High School

Lewis Foster Drive, Half Moon Bay, 94019



**From 280:**

Take Highway 92 west to the town of Half Moon Bay. Turn right on Main St. Turn right on Lewis Foster Drive. Follow Lewis Foster to the high school field

# Fields in Palo Alto

## Palo Alto HS

50 Embarcadero Road, Palo Alto, CA

**From 101:** Take Embarcadero/Oregon Expy exit & go west on Embarcadero -- don't go on Oregon Expy! Turn left (south) onto El Camino, go 1 block, & turn left on Churchill. Turn left into parking lot.

## Mayfield Soccer Complex

2700 El Camino Real, Palo Alto, 94306

**From 101:** Exit at Oregon Expwy. Go south & turn right on El Camino Real. Make a U-turn where you can & head back south on El Camino. Parking entrance is on the right just before Page Mill Rd.

**From 280:** Take Page Mill Rd exit & go east (downhill). Turn left on El Camino Real. Make U-turn where you can & head back south on El Camino. Parking entrance is on the right just before Page Mill Rd.



# Fields in Mountain View & Los Altos

## Los Altos High School

201 Almond Ave. Los Altos 94922

**From 101:** Exit at San Antonio Rd heading south. Go about 3 miles. Turn left on Almond Ave. School is two blocks down on the left.

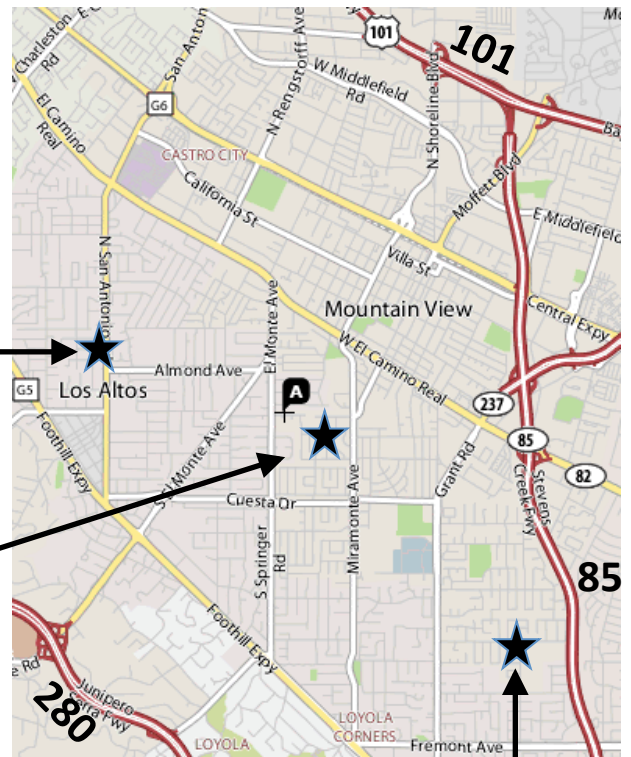
**From 280:** Exit at El Monte Ave & go north about 1.5 miles. Turn left onto Hawthorne Ave. Go one block and turn right on Gordon Way. Go 0.7 miles to the end of Gordon Way. School will be in front of you. Turn left on Almond Ave. Turn right into the school parking lot.

## Graham Middle School

1175 Castro St, Mountain View 94040

**From 101:** Exit at Moffett Blvd & go south. Moffett becomes Castro St. Stay on Castro about 2 miles. School is a few blocks past El Camino Real on the left.

**From 85:** Exit at El Camino Real heading north. Go about a mile & turn left on Castro St. School is a few blocks down on the left.



## Mountain View High School 3535 Truman Avenue, Mountain View 94040

**From 101:** Take 85 & follow directions below.

**From 85:** Take Fremont Ave exit. Go west on Fremont, then turn right onto Truman. Turn right onto Oak & park (the field is on your left & there is an entrance in the fence), or continue on Truman about a block & park.

# Fields in East & South Bay

## Stonebrae Elementary School 28761 Hayward Blvd, Hayward, CA 94542

**From 880:** Exit at Hwy 92 (West Jackson St) going East. Go a mile & turn right at Soto Rd. Go 1/3 mile & turn left on Orchard Ave. Go 4 miles: Orchard becomes Carlos Bee Blvd, which becomes Hayward Blvd. School is on the right.

**From 580 W:** Take exit 37 for Grove Way, turn left at Grove Way, & right at E Castro Valley Blvd. Go 1/2 mile & turn right at Five Canyons Pkwy. Go 2 miles, & at the traffic circle take the 3<sup>rd</sup> exit onto Fairview Ave. Go 2 miles, & at the traffic circle take 2<sup>nd</sup> exit onto Stonebrae Country Club. Turn right on Carden Lane. School parking lot is on right.

**From 580 E:** Take exit 37, turn right on E. Castro Valley Blvd. Go 1/4 mile & turn right at Five Canyons Pkwy. Then follow directions as above.

## Chabot College

25555 Hesperian Blvd. Hayward, 94545

**From Hwy 92:** Exit at Hesperian at Highway 92 & go north about 3/4 mile. At Turner, turn left into the college's Parking Lot B. Drive to back of lot on the right where a one-lane road goes past the tennis courts to Lot J. Soccer field is on other side of fence. Must buy \$2 parking permit.

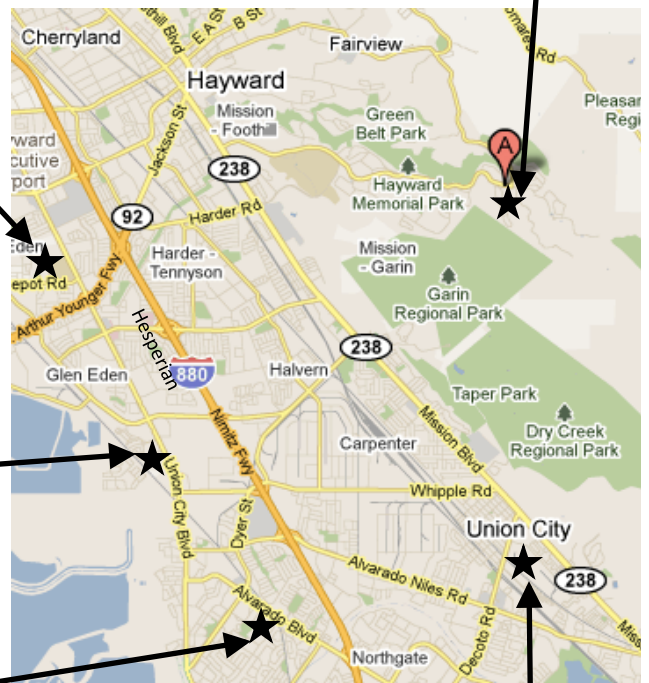
## Alden Oliver Sports Complex

258 Eden Park Pl, Hayward, 94545

**From 880 South:** Take the Industrial Blvd/Pkwy. exit. Turn right on Industrial Blvd/Pkwy. Turn left on Hesperian Blvd. Turn right onto Eden Park Place. Parking is on the left.

**From 880 North:** Take Whipple Rd./Industrial parkway exit. Turn left on Whipple. After crossing under the freeway, Whipple makes a tight right turn at the next intersection. Turn right on Union City Blvd, which will become Hesperian Blvd. Turn left on Eden Park Place. Parking is on the left.

**From 92 East (San Mateo Bridge):** 3 miles past the edge of the Bay, take Hesperian Blvd exit & turn right on Hesperian Blvd. Drive 1.5 miles (pass Industrial Pkwy). Turn right on Eden Park Place. Parking is on left.



## Accinelli Park

Niland Street & Navarro Drive, Union City, 94587

**From 880:** Exit 880 at Fremont Blvd/Alvarado Blvd. Go west on Alvarado Blvd. Turn left on Lowry Rd, then right on Navato St. Make a quick left then a quick right onto Garfinkle St. At the end of Garfinkle, turn right onto Arce St. Go 2 blocks straight into Accinelli Park.

## Shorty Garcia Soccer Complex

7th Street & Decoto Road, Union City, 94587

Exit 880 on Alvarado Niles Rd & go east for about 2.4 miles. Turn left onto Decoto Road & continue for about 1 mile. Two parking lots are on the right after the field (the first one fills quickly).

## Milpitas High School 1285 Escuela Pkwy, Milpitas, 95035

**From 101 South:** Take 237 & drive 8 miles to Milpitas. Turn left onto N. Abel St. Go 1.5 miles (becomes Jacklin Road). Turn left onto Escuela Parkway. Go 0.4 miles to Milpitas HS. Turn left into the parking lot just past school.

**From 680:** Exit at Jacklin Rd & go west. Less than 1/2 mile, turn right on Escuela Parkway. Go 0.4 miles to Milpitas HS. Turn left into parking lot just past the school.

**From 880 North:** Exit at 237 (W. Calaveras Blvd) in Milpitas. Turn right on 237. Veer left, then turn left onto N. Abel Street. Go 1.5 miles (N. Abel becomes Jacklin Road). Turn left onto Escuela Parkway. Go 0.4 miles to Milpitas HS. Turn left into the parking lot just past the school.

**From 880 South:** Exit at Dixon Landing Rd & turn left. Go 1/2 mile. Turn right on N. Milpitas Blvd. Go 1/4 mile. Turn left at Washington Dr. Turn right on Escuela Parkway. Turn right into the parking lot at the school.

