

Fields in Redwood City

101 North
To Redwood
Shores



Sequoia HS
300 James Ave, 94062

From 101: Exit at Whipple & go west. Go 1/2 mile & turn left on El Camino Real. Go 1/2 mile & turn right on James. Take first right into school parking lot.

From 280: Exit at Edgewood & go east 2 miles. Turn right on Alameda de Las Pulgas. Go 2 blocks & turn left on Whipple. Go 3/4 mile & turn right on Elwood. Take third left onto James. Entrance to school parking lot is on the left.

Woodside HS
199 Churchill Ave, Woodside 94062

From 280: Exit at Woodside Rd & turn east. Drive a mile & turn right at the light onto Churchill St. Parking lot is on left.

From 101: Take Woodside Rd heading west. Go about 3 miles & pass Alameda de las Pulgas. Pass the soccer/football field on the left & take next left onto Churchill St. Parking lot is on left.

Canada College 4200 Farm Hill Blvd, 94061

From 280: Exit at Farm Hill Blvd. Turn left at first traffic light.

From 101: Exit at Woodside Rd (Hwy 84 West). Go west (south) on Woodside about 1/2 mile & turn right on Middlefield Rd. Go 1/2 mile & turn left on Jefferson. Go 3 miles (Jefferson becomes Farm Hill Blvd). Turn right at the light on top of the hill.

From Redwood City: Take Jefferson Ave west (becomes Farm Hill Blvd). Drive up the hill to the light at the top. Turn right into the campus.

After entering the campus, take the first left, & stay left at the next intersection as well. Soccer field will be on the left behind the baseball field.

Hoover Park
2000 Spring St, 94063

From 101: Exit at Woodside Rd. Go south 2-3 lights to Bay Rd & turn left. Turn right onto Willow at first stop sign. Turn right at Spring. Parking lot is on left.

From Woodside Rd north: Pass El Camino & go 1 mile. Turn right on Spring St. Parking lot is 1st right.

Red Morton Park
1120 Roosevelt Ave, 94061
Bechet, McGarvey, & 49er Fields

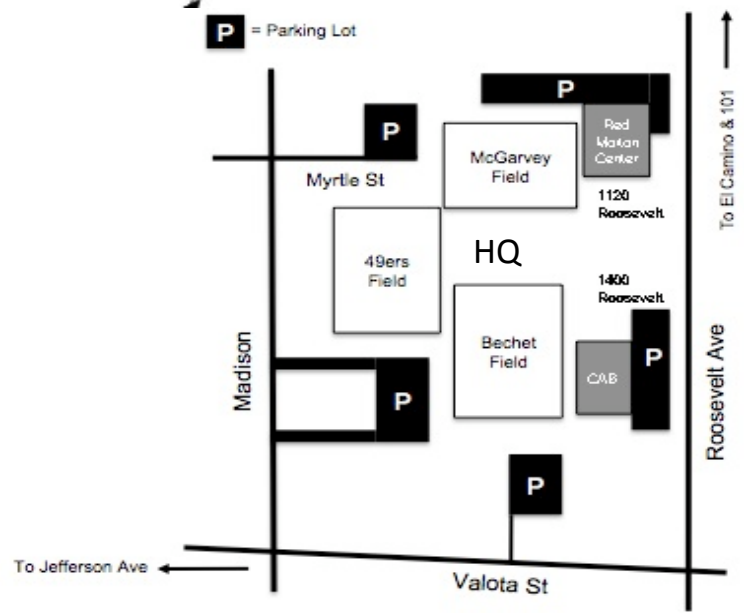
See park map below

From 101: Exit at Woodside Rd (Hwy 84 West). Go 3/4 mile & exit onto El Camino North. Take next left onto Roosevelt. Pass Hudson & King. Parking lots are on right at Red Morton Center & Community Activities Building.

From 280 North: Exit at Woodside Rd, turn right, & go east 2 miles. Turn left at the light onto Valota & go 1 mile. Turn right at Roosevelt. Parking lots will be on the left.

From 280 South: Exit 280 at Farm Hill Blvd. Go east 2.5 miles (becomes Jefferson). Pass Alameda de las Pulgas & go another 1/3 mile. Turn right on Valota. Turn left onto Roosevelt. Parking lots are on left.

Red Morton Park



Fields in Redwood Shores, Belmont, & Foster City

Sea Cloud Park

Pitcairn Ln & Sea Cloud Ct,
Foster City, 94404

From 101: Exit at Hillsdale Blvd & go East (towards the bay). Turn right on Edgewater. Go about 1 mile & turn left onto Pitcairn. Park is on the right.

From 92 West: Take Foster City Blvd / Chess Dr Exit. Turn right at Chess Dr & right on Foster City Blvd. Turn right onto Hillsdale Blvd, go ¼ mile, Turn left on Edgewater. Go about 1 mile & turn left onto Pitcairn. Park is on right.

Catamaran Park

Catamaran St. & Shell Blvd,
Foster City, 94404

From 101: Exit onto Hillsdale Blvd East. Pass Edgewater & turn right on Shell Ave. Go ¼ mile to go over the bridge, & turn right at the next stop sign. Field is on right.

From 280: Take 92 East to 101 South, then follow directions above.

From 92 West: Take Foster City Blvd / Chess Dr Exit. Turn right at Chess Dr & right on Foster City Blvd. Turn right onto Hillsdale Blvd & left on Shell Ave. From there, follow directions above.

Carlmont HS

1400 Alameda de las Pulgas,
Belmont, 94002

From 101: Take Ralston Ave exit west. Cross over El Camino. Turn left on Alameda de las Pulgas. School is on the right a few blocks from Ralston.

From 280: Take Hwy 92 East exit & immediately take Ralston Ave exit. Turn left on Ralston. Drive to Alameda de las Pulgas (near bottom of hill and turn right. School is on the right a few blocks from Ralston.

Sandpiper Park

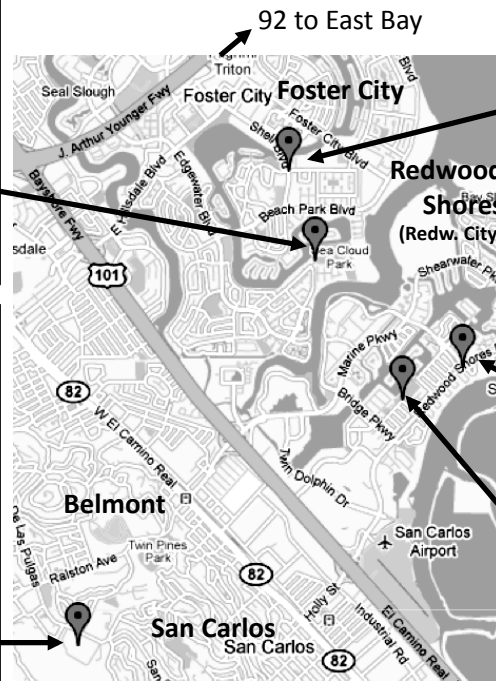
797 Redwood Shores Pkwy,
Redwood City, 94065

From 101: Exit at Redwood Shores Pkwy & follow the Pkwy east about 2 miles. Field is behind Sandpiper Community Center on left.

Marlin Park

500 Cringle Dr, Redwood City, 94065

From 101: Exit at Redwood Shores Pkwy & go east. After the stop sign at Bridge Pkwy, take the next left at Cringle. Field is at the end of Cringle. For more parking, go 1 block farther on Redwood Shores Pkwy to Marlin Ave before turning left.



101 South to
Redwood City

Fields in San Bruno & Half Moon Bay

Skyline College

3300 College Drive, San Bruno 94066

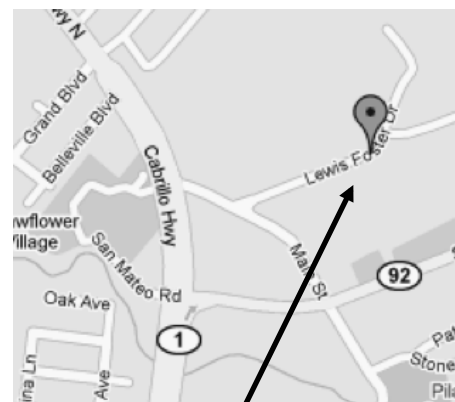


From 280:

Exit at Sneath Lane. Go west on Sneath about a half mile. Turn right onto Skyline Blvd (Hwy 35). Go ½ mile. Turn left on College Drive. Go straight ahead to the soccer field

Half Moon Bay High School

Lewis Foster Drive, Half Moon Bay, 94019



From 280:

Take Highway 92 west to the town of Half Moon Bay. Turn right on Main St. Turn right on Lewis Foster Drive. Follow Lewis Foster to the high school field

Fields in Palo Alto, Menlo Park, & Mtn View

Menlo-Atherton HS

301 Ringwood Ave, Menlo Park, 94025

From 101: Exit at Willow Rd going south/east. Go ½ mile & turn right on Coleman. Go ¼ mil to Ringwood & turn right. Go 2/3 a mile & turn left onto Ringwood. Then turn right at the first school parking lot.

Palo Alto HS

50 Embarcadero Road, Palo Alto, CA

From 101: Take Embarcadero/Oregon Expy exit & go west on Embarcadero -- don't go on Oregon Expy! Turn left (south) onto El Camino, go 1 block, & turn left on Churchill. Turn left into parking lot.

Mayfield Soccer Complex

2700 El Camino Real, Palo Alto, 94306

From 101: Exit at Oregon Expy. Go south & turn right on El Camino Real. Make a U-turn where you can & head back south on El Camino. Parking entrance is on the right just before Page Mill Rd.

From 280: Take Page Mill Rd exit & go east (downhill). Turn left on El Camino Real. Make U-turn where you can & head back south on El Camino. Parking entrance is on the right just before Page Mill Rd.

Cubberley Park

4000 Middlefield Road, Palo Alto

From 101: Exit at San Antonio & go west. Stay to the right. Turn right on Middlefield. Go 300 yards & turn left at the first light (opposite Montrose) into the park & community center

Gunn HS

780 Arastradero Road, Palo Alto, CA

From 280: Take Page Mill Rd exit & go east towards El Camino). Turn right on Deer Creek Rd, then left on Arastadero. Cross Foothill Expwy. Gunn is on left immediately after Foorhill Expwy.

From 101: Exit at San Antonio Road & go south. Turn right onto Charleston Rd. Charleston turns into Arastadero Rd after El Camino Real. Pass the Jewish Community Center (Terman Park) on your left. Go to the next stop light & make a right into Gunn High School. Drive to the back of the parking lot.

Graham Middle School

1175 Castro St, Mountain View 94040

From 101: Exit at Moffett Blvd & go south. Moffett becomes Castro St. Stay on Castro about 2 miles. School is a few blocks past El Camino Real on the left.

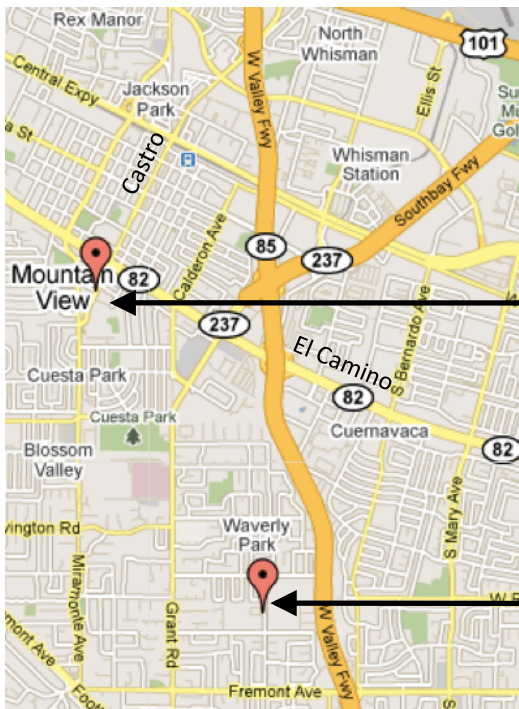
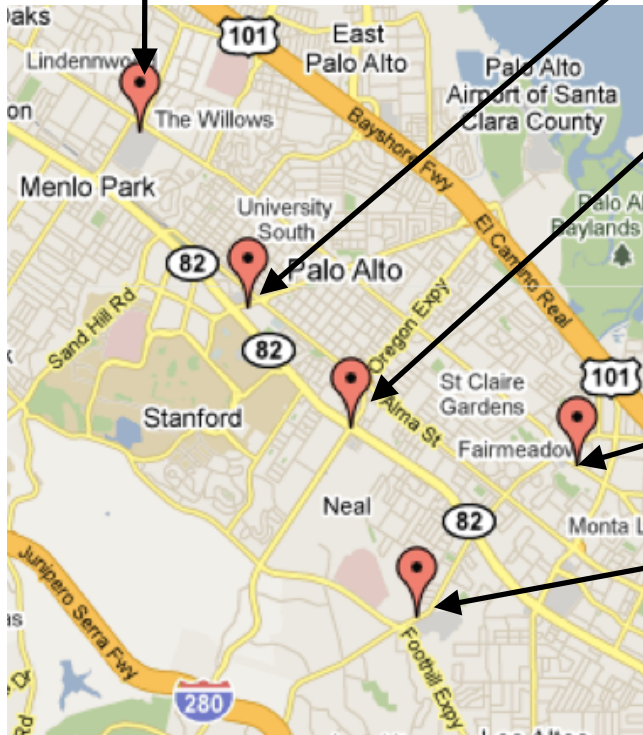
From 85: Exit at El Camino Real heading north. Go about a mile & turn left on Castro St. School is a few blocks down on the left.

Mountain View High School

3535 Truman Avenue, Mountain View 94040

From 101: Take 85 & follow directions below.

From 85: Take Fremont Ave exit. Go west on Fremont, then turn right onto Truman. Turn right onto Oak & park (the field is on your left & there is an entrance in the fence), or continue on Truman about a block & park.



Fields in East Bay

Chabot College 25555 Hesperian Blvd. Hayward, 94545

Exit at Hesperian at Highway 92 & go north about 3/4 mile. At Turner, turn left into the college's Parking Lot B. Drive to back of lot on the right where a one-lane road takes you past the tennis courts to Lot J. The soccer field is on the other side of the fence. \$2 parking permit must be purchased on Saturday

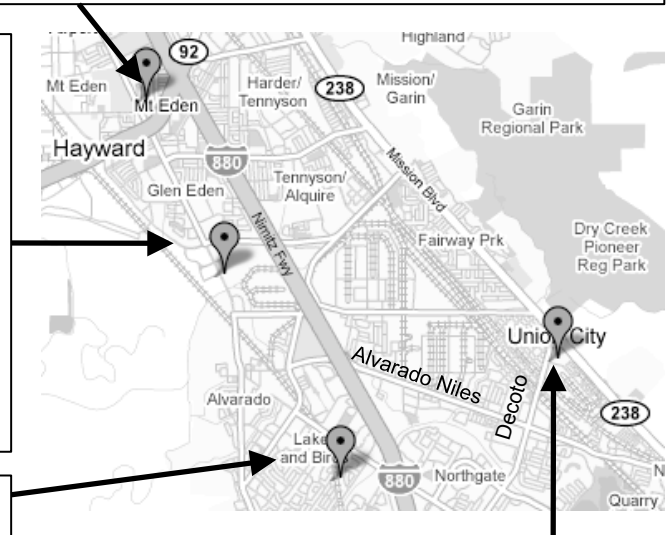
Alden Oliver Sports Complex

258 Eden Park Pl, Hayward, 94545

From 880 South: Take the Industrial Blvd/Pkwy. exit. Turn right on Industrial Blvd/Pkwy. Turn left on Hesperian Blvd. Turn right onto Eden Park Place. Parking is on the left.

From 880 North: Take Whipple Rd./Industrial parkway exit. Turn left on Whipple. After crossing under the freeway, Whipple makes a tight right turn at the next intersection. Turn right on Union City Blvd, which will become Hesperian Blvd. Turn left on Eden Park Place. Parking is on the left

From 92 East (San Mateo Bridge): 3 miles past the edge of the Bay, take the Hesperian Blvd exit & turn right on Hesperian Blvd. Drive 1.5 miles (pass Industrial Pkwy). Turn right on Eden Park Place. Parking is on the left.



Accinelli Park

Niland Street & Navarro Drive, Union City, 94587

From 880: Exit 880 at Fremont Blvd/Alvarado Blvd. Go west on Alvarado Blvd. Turn left on Lowry Rd, then right on Navato St. Make a quick left then a quick right onto Garfinkle St. At the end of Garfinkle, turn right onto Arce St. Go 2 blocks straight into Accinelli Park.

Shorty Garcia Soccer Complex

7th Street & Decoto Road, Union City, 94587

Exit 880 on Alvarado Niles Rd & go east for about 2.4 miles. Turn left onto Decoto Road & continue for about 1 mile. Two parking lots are on the right after the field (the first one fills quickly).



Milpitas High School

1285 Escuela Pkwy, Milpitas, 95035

From 101 South: Take 237 & drive 8 miles to Milpitas. Turn left onto N. Abel St. Go 1.5 miles (becomes Jacklin Road). Turn left onto Escuela Parkway. Go 0.4 miles to Milpitas HS. Turn left into the parking lot just past school.

From 680: Exit at Jacklin Rd & go west. Less than 1/2 mile, turn right on Escuela Parkway. Go 0.4 miles to Milpitas HS. Turn left into parking lot just past the school.

From 880 North: Exit at 237 (W. Calaveras Blvd) in Milpitas. Turn right on 237. Veer left, then turn left onto N. Abel Street. Go 1.5 miles (N. Abel becomes Jacklin Road). Turn left onto Escuela Parkway. Go 0.4 miles to Milpitas HS. Turn left into the parking lot just past the school.

From 880 South: Exit at Dixon Landing Rd & turn left. Go 1/2 mile. Turn right on N. Milpitas Blvd. Go 1/4 mile. Turn left at Washington Dr. Turn right on Escuela Parkway. Turn right into the parking lot at the school.

Castro Valley High School (no map) 19400 Santa Maria Avenue, Castro Valley, 94546

From Highway 92: Cross the Bay, pass 880, & go through Hayward. In Hayward, bear left (north) onto Foothill Boulevard (Highway 238). Turn right on "A" Street. Bear left onto Redwood Road. Turn left (west) onto Mabel Avenue. Turn right onto Santa Maria Avenue.

From the north & east bay: Take Highway 13 south. Take Highway 580 East. Take Redwood Road exit. Turn left onto Redwood Road. Turn left (west) onto Mabel Avenue. Turn right onto Santa Maria Avenue. Castro Valley High School is on the right.

From 880 South: Exit at Dixon Landing Rd & turn left. Go 1/2 mile. Turn right on N. Milpitas Blvd. Go 1/4 mile. Turn left at Washington Dr. Turn right on Escuela Parkway. Turn right into the parking lot at the school.